

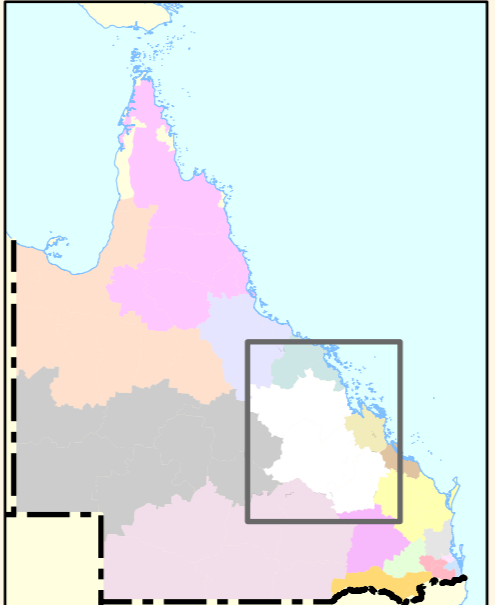
Note: The map date refers to the currency of the subject RRTG LRRS network. The currency of adjacent RRTG LRRS networks may not be the same.

© The State of Queensland, 2023 © Trillium Software Pty Ltd., 2023 Based on [Dataset - Street Pro Nav] provided with the permission of Trillium Software Pty Ltd (Current as at 02/23) and other state government datasets
 Disclaimer: While every care is taken to ensure the accuracy of this data, the State of Queensland and/or the above data suppliers make no representations or warranties about its accuracy, reliability, completeness or suitability for any particular purpose and disclaims all responsibility and all liability (including without limitation, liability in negligence) for all expenses, losses, damages (including indirect or consequential damage) and costs which you might incur as a result of the data being inaccurate or incomplete in any way and for any reason.

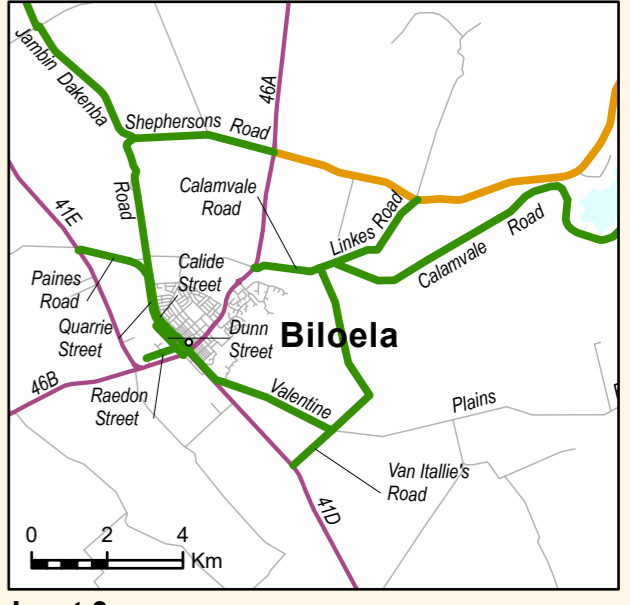
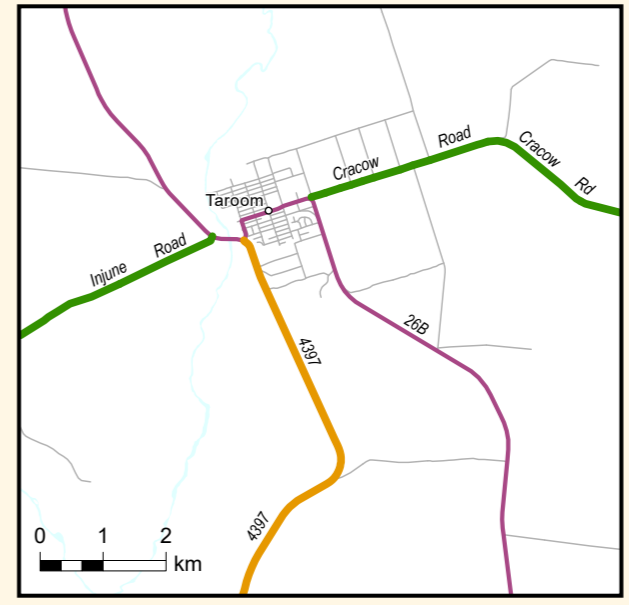
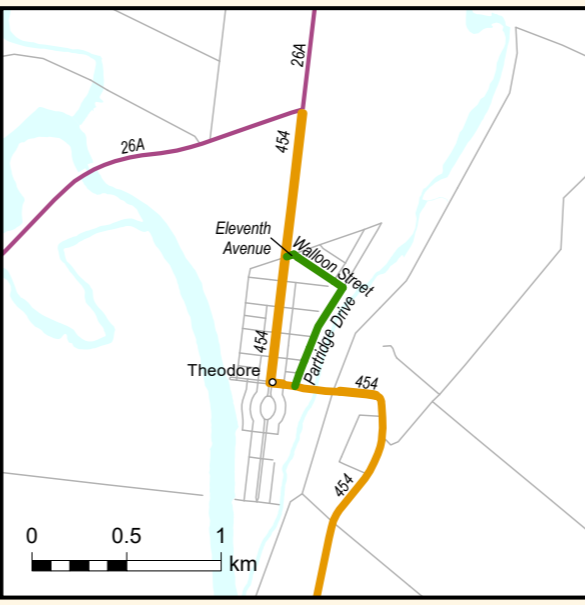
Legend:

- State-controlled LRRS —
- Local Govt LRRS —
- Other State-controlled Road —
- Other Local Govt Road —
- RRTG Name —
- District boundary —
- Local Govt Boundary —

Outback
— SOUTH WEST
— BURKE



Region/District	Reg/Dist number	Office	Office number
CENTRAL QUEENSLAND	314	Rockhampton	205
CENTRAL WEST	401	Bacskline	201
FITZROY	404	Rockhampton	205
MACKAY/WHITSUNDAY	405	Mackay	207
METROPOLITAN	398	Brisbane	208
METROPOLITAN	406	Brisbane	208
NORTH COAST	307	Maroochydore	210
NORTH COAST	407	Maroochydore	210
NORTH QUEENSLAND	315	Townsville	212
FAR NORTH	403	Calms	204
NORTHERN	408	Townsville	212
NORTH WEST	409	Cloncurry	213
SOUTH COAST	316	Nerang	214
SOUTH COAST	410	Nerang	214
SOUTHERN QUEENSLAND	316	Toowoomba	202
DARLING DOWNS	402	Toowoomba	202
SOUTH WEST	411	Roma	216
WIDE BAY/BURNETT	412	Bundaberg	217



Bowen Basin Regional Roads and Transport Group

Local Roads of Regional Significance (LRRS) at February 2023