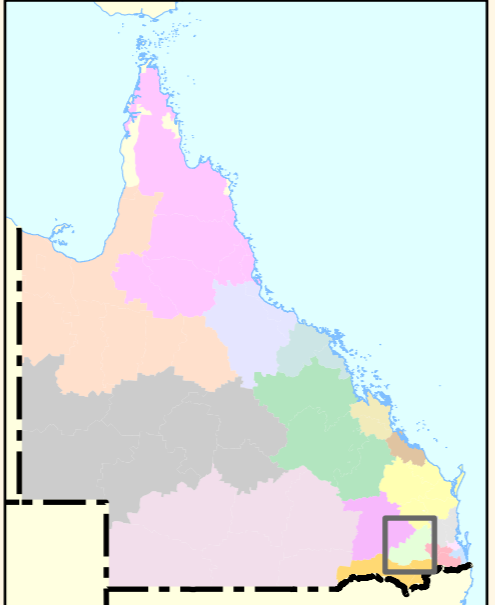


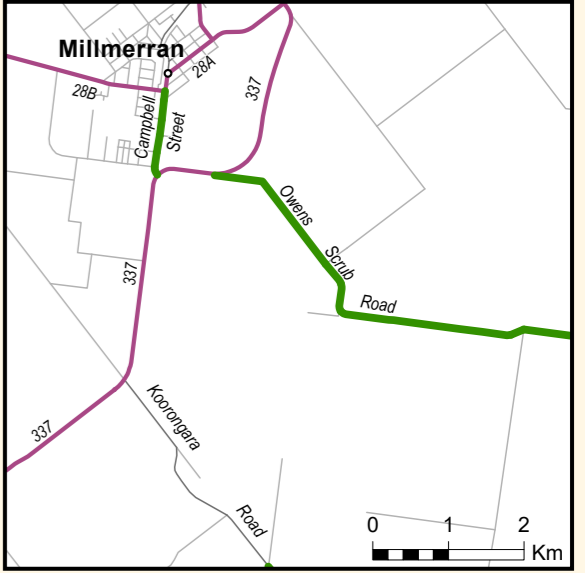
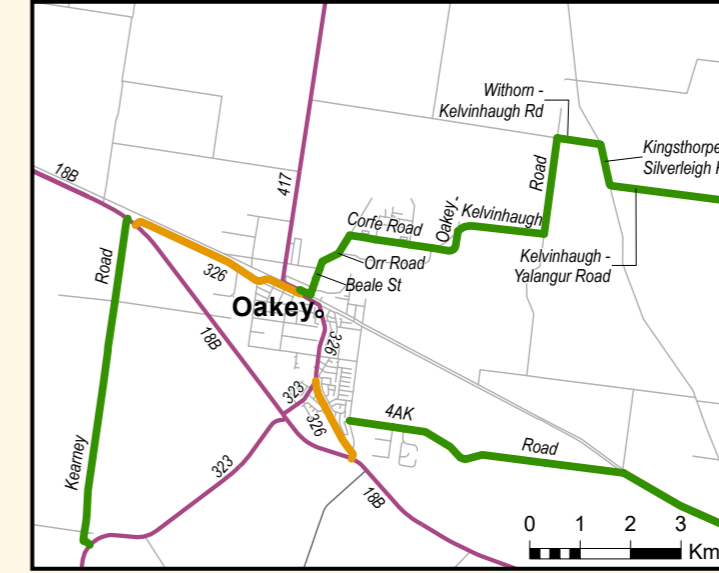
**Note:** The map date refers to the currency of the subject RRTG LRRS network. The currency of adjacent RRTG LRRS networks may not be the same.

© The State of Queensland, 2024. Based on [Dataset - Queensland roads and tracks] (Current as at 03 / 24) and other state government datasets.  
 Disclaimer: While every care is taken to ensure the accuracy of this data, the State of Queensland and/or the above data suppliers make no representations or warranties about its accuracy, reliability, completeness or suitability for any particular purpose and disclaims all responsibility and all liability (including without limitation, liability in negligence) for all expenses, losses, damages (including indirect or consequential damage) and costs which you might incur as a result of the data being inaccurate or incomplete in any way and for any reason.

- Legend:**
- State-controlled LRRS —
  - Local Govt LRRS —
  - Other State-controlled Road —
  - Other Local Govt Road —
  - RRTG Name —
  - District boundary —
  - Local Govt Boundary —
- Outback SOUTH WEST**
- BURKE**



Region/District	Reg/Dist number	Office	Office number
CENTRAL QUEENSLAND	314	Rockhampton	205
CENTRAL WEST	401	Rockhampton	201
FITZROY	404	Rockhampton	205
TUCKERWHATSUNDAY	405	Mackay	207
METROPOLITAN	306	Brisbane	208
METROPOLITAN	406	Brisbane	208
NORTH COAST	307	Maroochydore	210
NORTH COAST	407	Maroochydore	210
NORTH QUEENSLAND	315	Townsville	212
FAR NORTH	403	Cairns	204
NORTHERN	408	Townsville	212
NORTHERN	409	Cloncurry	213
SOUTH COAST	310	Herang	214
SOUTH COAST	410	Herang	214
SOUTHERN QUEENSLAND	316	Toowoomba	202
DARLING DOWNS	402	Toowoomba	202
SOUTH WEST	411	Roma	216
WIDE BAY/BURNETT	412	Bundaberg	217



**Eastern Downs Regional Roads and Transport Group**

**Local Roads of Regional Significance (LRRS) at March 2024**